





































# Bucharest

Romania





Drive from DN5/E70/E85, Route 5, Route 3, E83, ... and ул. „Околовръстен път“/Route 1/Route 18/Route 6 to София, България

5 h 4 min (389 km)

-  1. Head northeast on Bulevardul Unirii/E81 toward Bulevardul Dimitrie Cantemir/DN6/E70  
750 m
-  2. Use the 2nd from the right lane to turn right onto Bulevardul Mircea Vodă  
950 m
-  3. Turn left toward Bulevardul Nerva Traian  
60 m
-  4. Turn right onto Bulevardul Nerva Traian  
96 m
-  5. Continue onto Bulevardul Gheorghe Șincai  
900 m
-  6. Continue onto Calea Șerban Vodă/DN5/E70/E85  
 Continue to follow DN5/E70/E85  
1.4 km
-  7. Keep right to continue on Șoseaua Giurgiului/DN5/E70/E85  
 Continue to follow DN5/E70/E85  
47.7 km
-  8. Slight right toward DN5/E70/E85  
270 m
-  9. Slight right onto DN5/E70/E85  
3.9 km
-  10. Turn left onto DC94  
2.1 km
-  11. Continue straight  
800 m
-  12. Turn right onto DJ507  
4.7 km
-  13. Slight left to stay on DJ507  
160 m
-  14. Slight left onto DN5/E70/E85  
 Partial toll road  
 Entering Bulgaria  
2.9 km
-  15. Continue straight onto DN5  
 Toll road  
800 m
-  16. Continue onto Route 2  
1.5 km
-  17. At the roundabout, take the 2nd exit onto бул. „България“/Route 2  
 Continue to follow бул. „България“

- 
-  18. Continue onto Route 5 10.1 km
- 
-  19. At the roundabout, take the 2nd exit and stay on Route 5 48.3 km
- 
-  20. Turn right onto Route 3 7.2 km
- 
-  21. Use the right lane to take the Route 3 ramp to София/Видин/Враца 97.1 km
- 
-  22. Continue onto Route 3 350 m
- 
-  23. Use the right lane to take the Route 3/E83 ramp to Sofia 3.0 km
- 
-  24. Continue onto Route 3/E83 750 m  
 Continue to follow E83
- 
-  25. Continue onto E79 90.6 km
- 
-  26. Use the right lane to merge onto ул. „Околовръстен път“/Route 1/Route 18/Route 6/E79/E80 via the ramp to Plovdiv/Svilengrad/Pernik/Kulata/A1 46.9 km
- 
-  27. Keep left to continue on ул. „Околовръстен път“/Route 1/Route 18/Route 6 1.9 km
- 
-  28. Keep left to stay on ул. „Околовръстен път“/Route 1/Route 18/Route 6 7.0 km
- 
-  28. Keep left to stay on ул. „Околовръстен път“/Route 1/Route 18/Route 6 6.8 km

#### Drive to бул. "Александър Малинов"

- 
-  29. Turn right toward бул. "Александър Малинов" 56 s (230 m)
- 
-  30. Turn right toward бул. "Александър Малинов" 45 m
- 
-  30. Turn right toward бул. "Александър Малинов" 100 m
- 
-  31. Turn left onto бул. "Александър Малинов" 83 m

## bulevard "Aleksandar Malinov" 111

1712 Sofia

These directions are for planning purposes only. You may find that construction projects, traffic, weather, or other events may cause conditions to differ from the map results, and you should plan your route accordingly. You must obey all signs or notices regarding your route.