





Istanbul

Turkey

Get on O-6 in Başakşehir


-
- 5 min (5.0 km)
1. Head southeast on Arnavutköy Habibler Yolu
4.1 km
 2. Take the ramp onto O-6
900 m


Follow E80, Автомагистрала Марица and Автомагистрала „Тракия“/A1 to ул. „Околовръстен път“/Route 1/Route 18/Route 6 in София, България. Take the exit toward Pernik/Кjustendil/Blagoevgrad/Kulata from Автомагистрала „Тракия“/A1


-
- 4 h 47 min (528 km)
3. Merge onto O-6
 Parts of this road may be closed at certain times or days
7.8 km
 4. Take the exit onto E80
 Partial toll road
239 km
 5. Slight right onto Edirne - Kapıkule Yolu/D100/E80
650 m
 6. Turn right to stay on Edirne - Kapıkule Yolu/D100/E80
 Continue to follow E80
 Entering Bulgaria
210 m
 7. Continue straight to stay on E80
45.2 km
 8. Keep left to continue on Автомагистрала Марица
31.5 km
 9. Keep left to continue on Автомагистрала Марица/Магистрала Марица
170 m
 10. Continue onto Автомагистрала Марица/A4/A4
34.9 km
 11. Keep left at the fork and merge onto Автомагистрала „Тракия“/A1
168 km
 12. Take the exit toward Pernik/Кjustendil/Blagoevgrad/Kulata
300 m

Follow ул. „Околовръстен път“/Route 1/Route 18/Route 6 to бул. "Александър Малинов"

-
- 11 min (7.2 km)
13. Merge onto ул. „Околовръстен път“/Route 1/Route 18/Route 6
110 m
 14. Keep left to stay on ул. „Околовръстен път“/Route 1/Route 18/Route 6
6.8 km

-  15. Turn right toward бул. "Александър Малинов" 45 m

-  16. Turn right toward бул. "Александър Малинов" 100 m

-  17. Turn left onto бул. "Александър Малинов" 83 m

bulevard "Aleksandar Malinov" 111

1712 Sofia

These directions are for planning purposes only. You may find that construction projects, traffic, weather, or other events may cause conditions to differ from the map results, and you should plan your route accordingly. You must obey all signs or notices regarding your route.