








Athens


Greece


Get on A/D PAThE/A1/E75 from 3is Septemvriou, Ioulianou and Liosion


-
- 15 min (4.7 km)
1. Head east on Pl. Omonias toward Athinas
60 m
 2. Continue onto Stadiou
94 m
 3. Turn left onto Aioulou
100 m
 4. Turn left onto Panepistimiou
130 m
 5. Use the right 3 lanes to turn right onto 3is Septemvriou
800 m
 6. Turn left onto Ioulianou
600 m
 7. Turn right onto Liosion
2.5 km
 8. Continue straight onto Anthipolochagou Stamati Regkoukou
450 m
 9. Use the left lane to merge onto A/D PAThE/A1/E75 via the ramp to Εθνική Οδός/Λαμία
87 m


Continue on E75. Take A/D PAThE, E75 and A/D Thessalonikis Serron/A25 to Route 1 in Promachonas


-
- 5 h 45 min (608 km)
10. Merge onto A/D PAThE/A1/E75
 Partial toll road
55.4 km
 11. Keep left at the fork to continue on E75
 Partial toll road
158 km
 12. Continue onto A/D PAThE
 Toll road
16.0 km
 13. Continue onto A/D PAThE/A1
 Partial toll road
138 km
 14. Continue onto PEO Athinon Thessalonikis/E75/E01
 Continue to follow E75
 Partial toll road
107 km
 15. Continue onto Egnatia Odos/A1/A2/E90
 Partial toll road
11.0 km


-  16. At the interchange 21, Use the right 2 lanes to follow signs for A2/E90 toward KAVALA-SERRES/CHALKIDIKI


 750 m
-  17. Continue onto Egnatia Odos/A2/E90


 13.0 km
-  18. Use the right 2 lanes to merge onto Egnatia Odos/EO Thessalonikis-Kavalas/A2/A25/E90 toward SERRES


 7.5 km
-  19. Use the right 2 lanes to take the exit toward SERRES


 1.4 km
-  20. Continue onto A/D Thessalonikis Serron/A25


 42.3 km
-  21. Continue onto EO Thessalonikis Serron/EO12


 5.2 km
-  22. Keep left


 2.2 km
-  23. Continue onto EO Thessalonikis Serron/EO12


 12.6 km
-  24. Turn left at EO Serron Promahona/EO63

 400 m
-  25. Continue onto EO Serron Promahona/EO63

 23.9 km
-  26. Continue onto A/D Serron Promachona/A25


 10.8 km
-  27. Continue onto EO Serron Promahona/EO63


 1.8 km
-  28. Use the right lane to keep right at the fork and continue on EO63

 30 m
-  29. Keep right at the fork to stay on EO63
⚠ Entering Bulgaria

 450 m


Get on Автомагистрала „Струма“/A3/E79 in Кюстендил


- 1 h 11 min (87.7 km)
-  30. Continue onto Route 1

 87.5 km
-  31. Turn left to merge onto Автомагистрала „Струма“/A3/E79

 170 m

Follow Автомагистрала „Струма“/A3/E79 to бул. „Скоростна магистрала“/Route 1/Route 6 in Перник. Take the exit toward Pernik/Sofia South Ring from Автомагистрала „Струма“/A3/E79

- 35 min (66.0 km)
-  32. Merge onto Автомагистрала „Струма“/A3/E79

 65.7 km
-  33. Take the exit toward Pernik/Sofia South Ring

Follow Route 1/Route 6 to бул. "Александър Малинов" in София

28 min (25.6 km)

- 📍 34. At the roundabout, take the 1st exit onto бул. „Скоростна магистрала“/Route 1/Route 6
📘 Continue to follow Route 1/Route 6
14.6 km
- ➡ 35. Turn right onto бул. „Никола Петков“/Route 1/Route 6
📘 Continue to follow Route 1/Route 6
3.2 km
- ↑ 36. Continue straight onto ул. „Околовръстен път“/Route 1/Route 18/Route 6
6.6 km
- ↘ 37. Take the exit
110 m
- ↗ 38. Use the right lane to keep right at the fork and follow signs for Mladost/Sofia Airport
290 m
- ➡ 39. Keep right
600 m
- ↶ 40. Turn left toward бул. "Александър Малинов"
130 m
- ↑ 41. Continue onto бул. "Александър Малинов"
83 m

bulevard "Aleksandar Malinov" 111

1712 Sofia

These directions are for planning purposes only. You may find that construction projects, traffic, weather, or other events may cause conditions to differ from the map results, and you should plan your route accordingly. You must obey all signs or notices regarding your route.